



Beaufort County Public Works Stormwater Infrastructure Project Summary

Project Summary: Scott Hill Road Channel #3

Activity: Routine/Preventive Maintenance

Narrative Description of Project:

Completion: Mar-14

Project improved 1,200 L.F. of drainage system. Cleaned out 1,200 L.F. of channel. Jetted (1) access pipe. Hydroseeded for erosion control.

| 2014-593 / Scott Hill Road Channel #3 | Labor Hours | Labor Cost | Equipment Cost | Material Cost | Contractor Cost | Indirect Labor | Total Cost |
|--|--------------|-------------------|-------------------|-----------------|-----------------|-------------------|--------------------|
| APJT / Access pipe - jetted | 2.0 | \$43.26 | \$22.16 | \$24.36 | \$0.00 | \$28.68 | \$118.46 |
| AUDIT / Audit Project | 0.5 | \$10.23 | \$0.00 | \$0.00 | \$0.00 | \$6.62 | \$16.85 |
| BKFILL / Back Fill | 70.0 | \$1,499.08 | \$387.49 | \$184.93 | \$0.00 | \$971.65 | \$3,043.15 |
| DLO / Ditch Layout | 40.0 | \$856.00 | \$36.20 | \$24.85 | \$0.00 | \$563.70 | \$1,480.75 |
| HAUL / Hauling | 38.0 | \$820.68 | \$406.60 | \$373.24 | \$0.00 | \$547.96 | \$2,148.48 |
| HYDR / Hydroseeding | 20.0 | \$428.02 | \$61.08 | \$138.28 | \$0.00 | \$281.85 | \$909.23 |
| ODCO / Outfall ditch - cleaned out | 48.0 | \$1,046.40 | \$190.96 | \$74.87 | \$0.00 | \$693.60 | \$2,005.83 |
| ONJV / Onsite Job Visit | 13.0 | \$454.59 | \$47.06 | \$38.09 | \$0.00 | \$327.86 | \$867.60 |
| 2014-593 / Scott Hill Road Channel #3 Sub Total | 231.5 | \$5,158.26 | \$1,151.55 | \$858.62 | \$0.00 | \$3,421.91 | \$10,590.34 |
| | | | | | | | |
| Grand Total | 231.5 | \$5,158.26 | \$1,151.55 | \$858.62 | \$0.00 | \$3,421.91 | \$10,590.34 |

Before



During



After



**Project: Scott Hill Road Channel #3
Map 1**

**Activity: Routine/
Preventive
Maintenance**















**Project #:
2014-593**

**Township: St.
Helena Island**

**Completed:
March 2014**

Legend

TYPE

-  River
-  Creek/Stream
-  River/Creek/Marsh BANK
-  Channel (fka Outfall)
-  Channel Pipe
-  Lateral
-  Lateral Pipe
-  Roadside
-  Roadside Pipe
-  Road Pipe
-  Crossline Pipe
-  Driveway Pipe
-  Access Pipe
-  Bleeder Pipe

Cleaned out 1,200 LF
of channel. Hydroseeded
for erosion control.

SHA VASIA LN

SCOTT HILL RD

D/W

D/W

LUTHER LN



1 inch = 136 feet

Prepared By: BC Stormwater Management Utility

Date Print: 4/10/14

File:C:/sethdata/projects/projectmaps/Scott Hill Rd 2014-593 Map1

**Project: Scott Hill Road Channel #3
Map 2**

**Activity: Vacuum
Truck**















**Project #:
2014-593**

**Township: St.
Helena Island**

**Completed:
March 2014**

Legend

TYPE

-  River
-  Creek/Stream
-  River/Creek/Marsh BANK
-  Channel (fka Outfall)
-  Channel Pipe
-  Lateral
-  Lateral Pipe
-  Roadside
-  Roadside Pipe
-  Road Pipe
-  Crossline Pipe
-  Driveway Pipe
-  Access Pipe
-  Bleeder Pipe



1 inch = 136 feet

Prepared By: BC Stormwater Management Utility

Date Print: 4/17/14

File:C:/sethdata/projects/projectmaps/Vac/Scott Hill Rd 2014-593 Map2